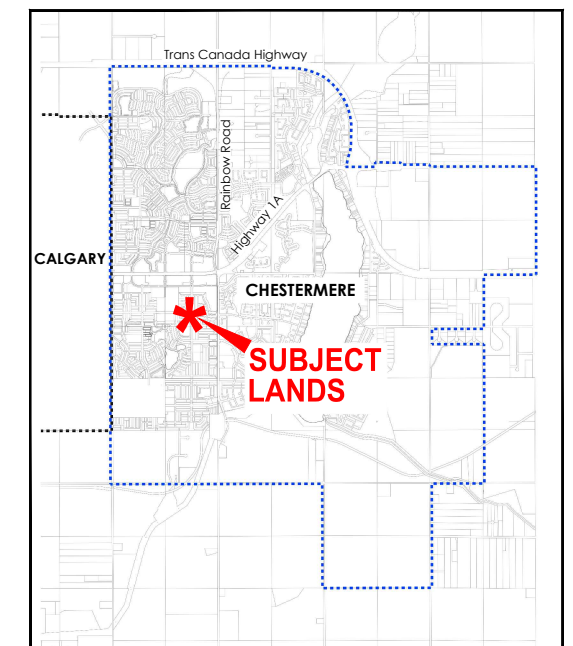
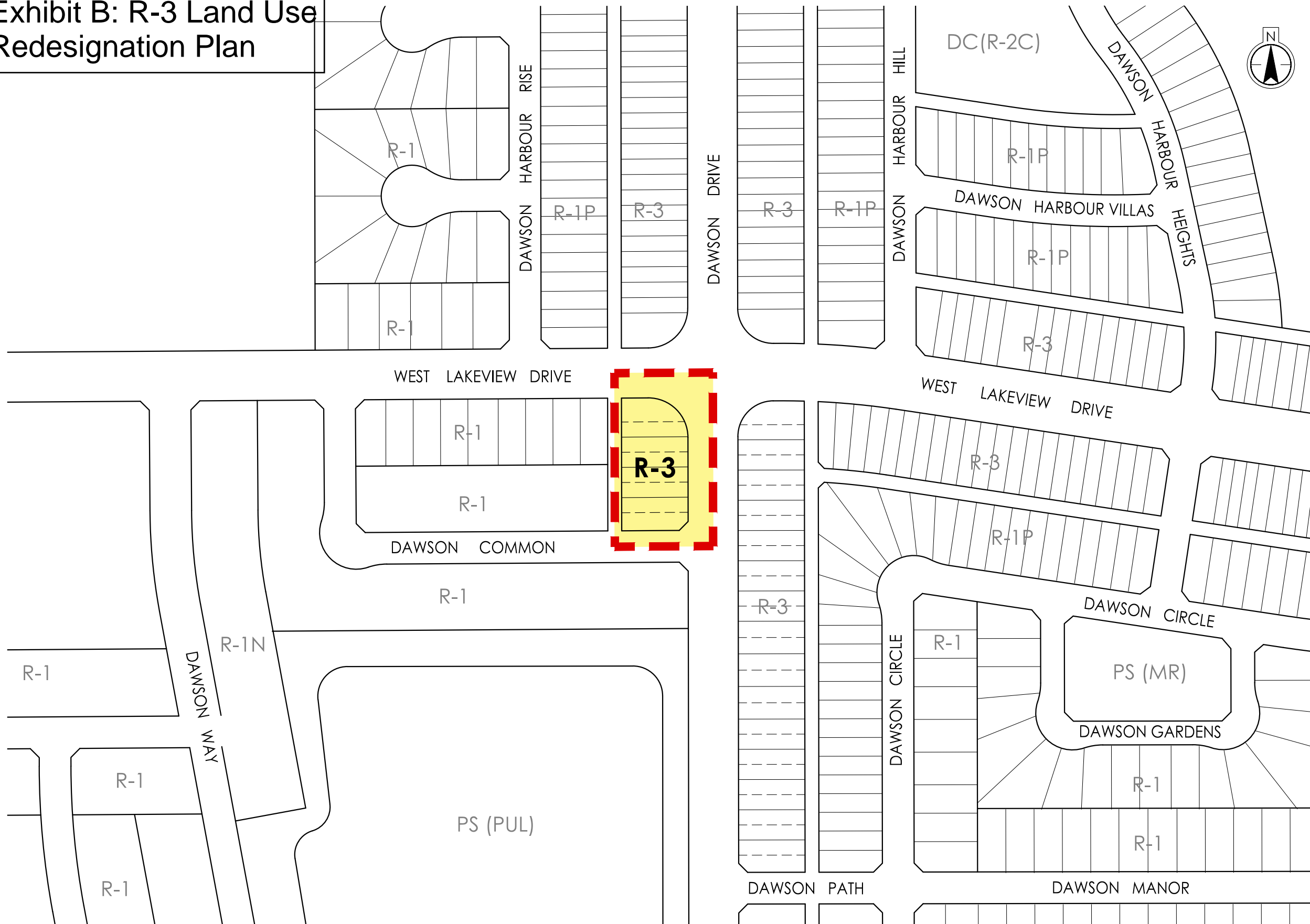
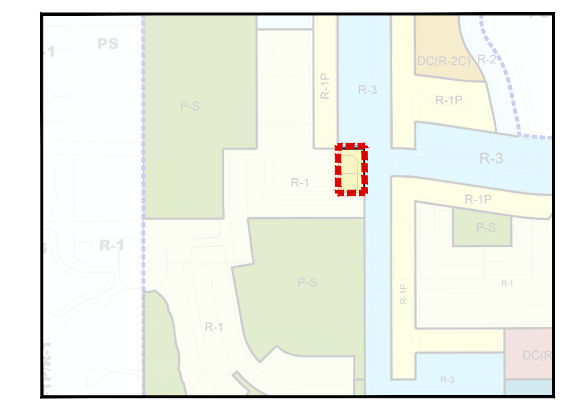


Exhibit B: R-3 Land Use Redesignation Plan



Location



Approved Land Use

Land Use Statistics

R-1 to R-3	0.43 ha±	(1.07 ac±)
Total Amendment	0.43 ha±	(1.07 ac±)

Project Information		
Revision		
NO	DATE	DESCRIPTION
1	08-03-2021	Submission
2	26-04-2021	Update to surrounding land use labels
3		
4		
5		

FIGURE 1.0 | DAWSON'S LANDING
Land Use Bylaw Amendment

